





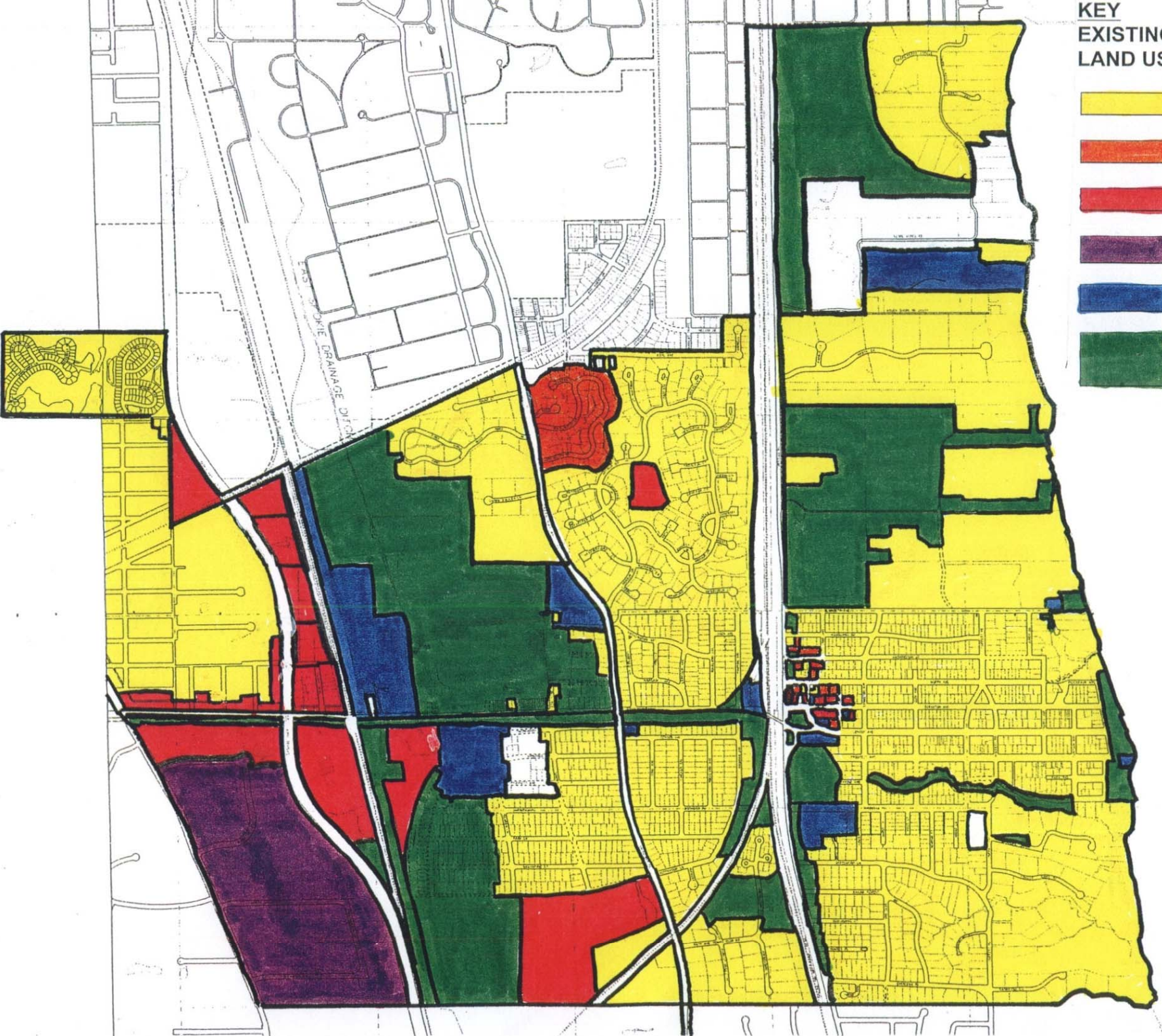


**KEY  
EXISTING  
LAND USE**

-  SINGLE FAMILY
-  MULTI-FAMILY
-  COMMERCIAL
-  INDUSTRIAL
-  INSTITUTIONAL
-  OPEN SPACE,  
PARKS, RECREATION



Base map provided by the Lake County Department of Planning, Zoning and Measurements, County, for general planning uses of the District of Lake Bell, from 4/18/00