







VILLAGE OF LAKE BLUFF

KEY DEVELOPMENT AREAS

-  SINGLE FAMILY
-  MULTI-FAMILY
-  COMMERCIAL
-  INDUSTRIAL
-  INSTITUTIONAL
-  OPEN SPACE



LAKE MICHIGAN

CRABTREE FARM CONSERVANCIES AND FARM PARCEL ESTIMATED. SEE VILLAGE ATTORNEY REPORT DATED MARCH 21, 1997

Base map prepared by the Lake County Department of Planning, Urban and Environmental Policy, for general planning uses of the Village of Lake Bluff, Illinois, 1995.



0 1000 2000
Scale in Feet